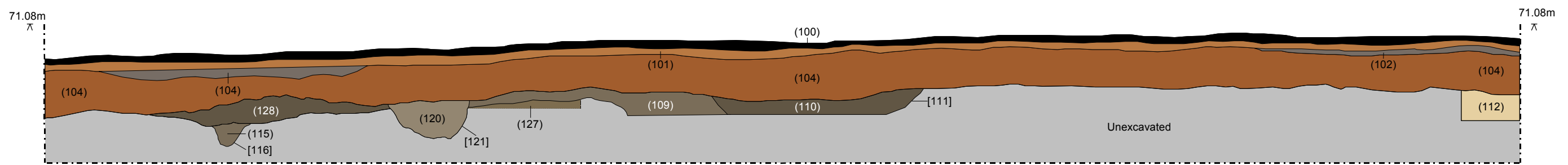
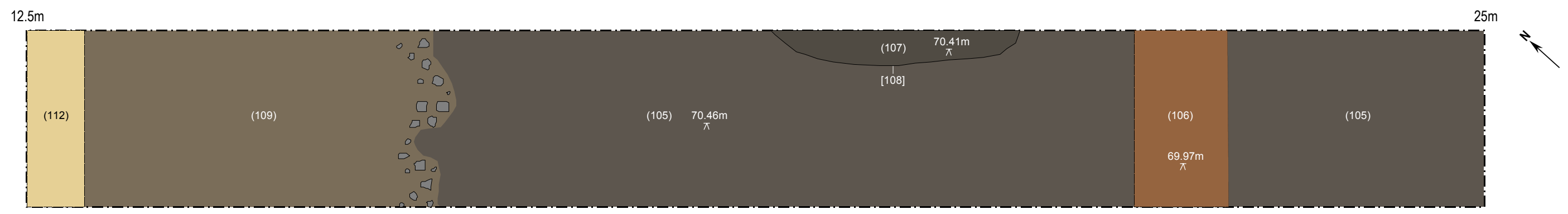


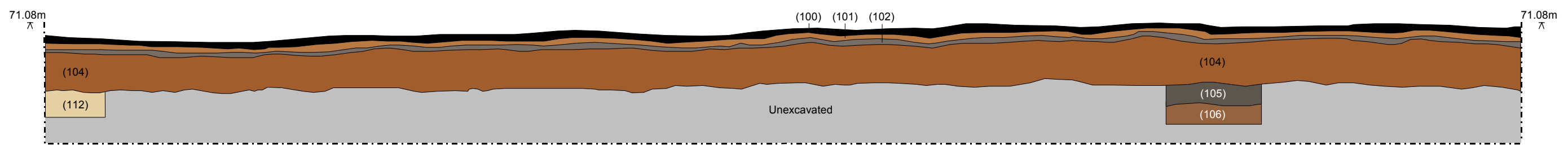
Plan - north western end



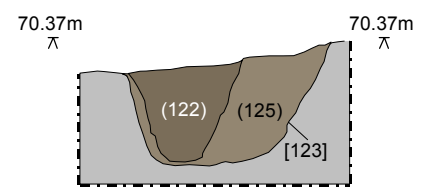
North east facing section - north western end



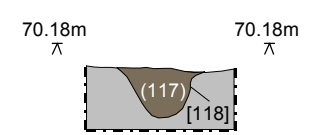
Plan - south eastern end



North east facing section - south eastern end



Feature [123]: south west facing section



Feature [118]: north east facing section



- - - section edge
- [ ] cut number
- ( ) context number
- ⌘ height above Ordnance Datum

Site drawings: Phil Marter, Richard McConnell  
 GIS digitisation: Richard McConnell  
 (All colours relate to Munsell soil tones with the exception of unexcavated deposits)

20-22 High Street, Amesbury, Wiltshire.  
 An archaeological evaluation.

Figure 3. Trench plan and sections

